

SUBJECT: ACCEPTANCE OF PROJECT – WELL NO. 32 PROJECT (MUNICIPAL WELL DRILLING PHASE)

SOURCE: Public Works Department - Engineering Division

COMMENT: Zim Industries, Inc. has completed the Well No. 32 project per plans and specifications. This is the first phase of the well project and consisted of drilling a 32" diameter bore hole approximately 800 feet deep, installation of steel casing and gravel envelop. The well is located on the north side of Teapot Dome Avenue, east of the Porterville Fairgrounds.

Staff carefully tracks construction costs of all Capital Improvements Projects and reports project construction expenditures when the project is accepted by the City Council. On June 18, 2013, City Council authorized expenditure of \$539,974 for construction, construction management and quality control services for the first phase of the Well No. 32 project. The following itemizes the construction-related costs in two categories: 1) the construction contract, and 2) a combination of construction management and quality control.

1. Final construction cost is \$463,195.00.
2. Water Quality Testing is \$3,468.50.
3. Construction Management is \$44,525.11.

Total project construction costs equate to \$511,188.61, which is less than the \$539,974 overall budget approved by Council at the time of award. Funding for the Well No. 32 Project is provided by a California Infrastructure and Economic Bank (CIEDB) loan and was approved in the 2012/2013 and 2013/2014 Annual Budget.

RECOMMENDATION: That City Council:

1. Accept the project as complete;
2. Authorize the filing of the Notice of Completion; and
3. Authorize the release of the 5% retention upon recordation of completed project, provided no stop notices have been filed.

ATTACHMENT: Locator Map


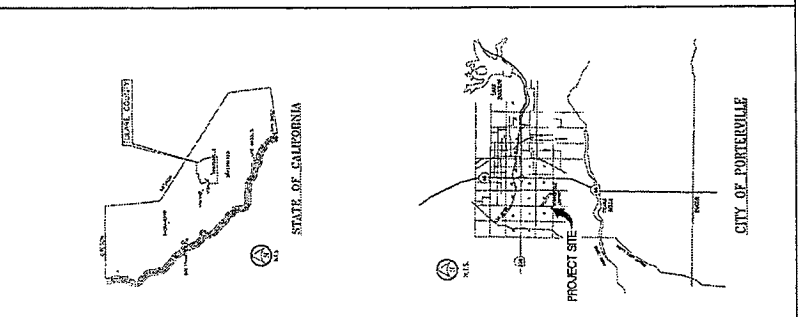
P:\pubworks\General\Council\Acceptance of Project - Water Well No. 32 - 2014-04-01.doc

Dir. Blair Appropriated/Funded MB CM J


Item No. 8

# DRILLING A MUNICIPAL WATER WELL CITY WELL NO. 32

PROJECT NO.: 89-9722  
BID NO.: 12/13 - CP1797



VICINITY MAP  
NOT TO SCALE  
SECTION 8, T22S, R27E, M.D.B.A.M.




CITY OF PORTERVILLE  
TULARE COUNTY, CALIFORNIA

APRIL 4, 2013

SHEET INDEX  
1 COVER SHEET & VICINITY MAP  
2 SHEET PLAN  
3 TOTAL SHEETS

CONTRACTOR SHALL OBTAIN ALL NECESSARY PERMITS FROM THE CITY ENGINEER AND THE TULARE COUNTY ENGINEER. CONTRACTOR SHALL BE RESPONSIBLE FOR ALL UTILITIES AND SHALL BE RESPONSIBLE FOR THE PROTECTION OF ALL UTILITIES AND SHALL BE RESPONSIBLE FOR THE PROTECTION OF ALL UTILITIES AND SHALL BE RESPONSIBLE FOR THE PROTECTION OF ALL UTILITIES.



DEE JASPAR & ASSOCIATES, INC.  
CIVIL ENGINEERS  
2225 N. 1ST STREET  
PORTERVILLE, CA 93257  
TEL: 559-325-1111 FAX: 559-325-1112

DESIGNED BY: *[Signature]* 4-5-13  
CHECKED BY: *[Signature]* 4-5-13  
DATE: 4/5/13  
CITY ENGINEER: *[Signature]* 4-5-13  
CITY ENGINEER: *[Signature]* 4-5-13  
CITY ENGINEER: *[Signature]* 4-5-13

APPROVED BY: *[Signature]* 4-5-13  
CITY ENGINEER: *[Signature]* 4-5-13  
CITY ENGINEER: *[Signature]* 4-5-13